







Total Mining-Related Disturbances by 1955 with 1985 Reclamation Plan

-  Outline of Mining Disturbances by 1955
-  Mining Disturbed Areas in 1939
-  Mining Disturbances added by 1948
-  Mining Disturbances added by 1955
-  Legal Lots (with Reference Numbers)
-  1985 Reclamation Plan Areas



This map created by Santa Clara County Planning Office. The GIS data was compiled from various sources. While deemed reliable, the Planning Office assumes no liability. Permanente Road digitized based on Book 170 of the Official Record page 10 and Record of Survey 302353 recorded Jan 1944
 01/18/2011 - Y:\Matt\permanente quarry\projects\permanente road v7.mxd

Background: 1955 Aerial